CITY OF WELDON SPRING
2015

FIGURE 1
LOCATION MAP

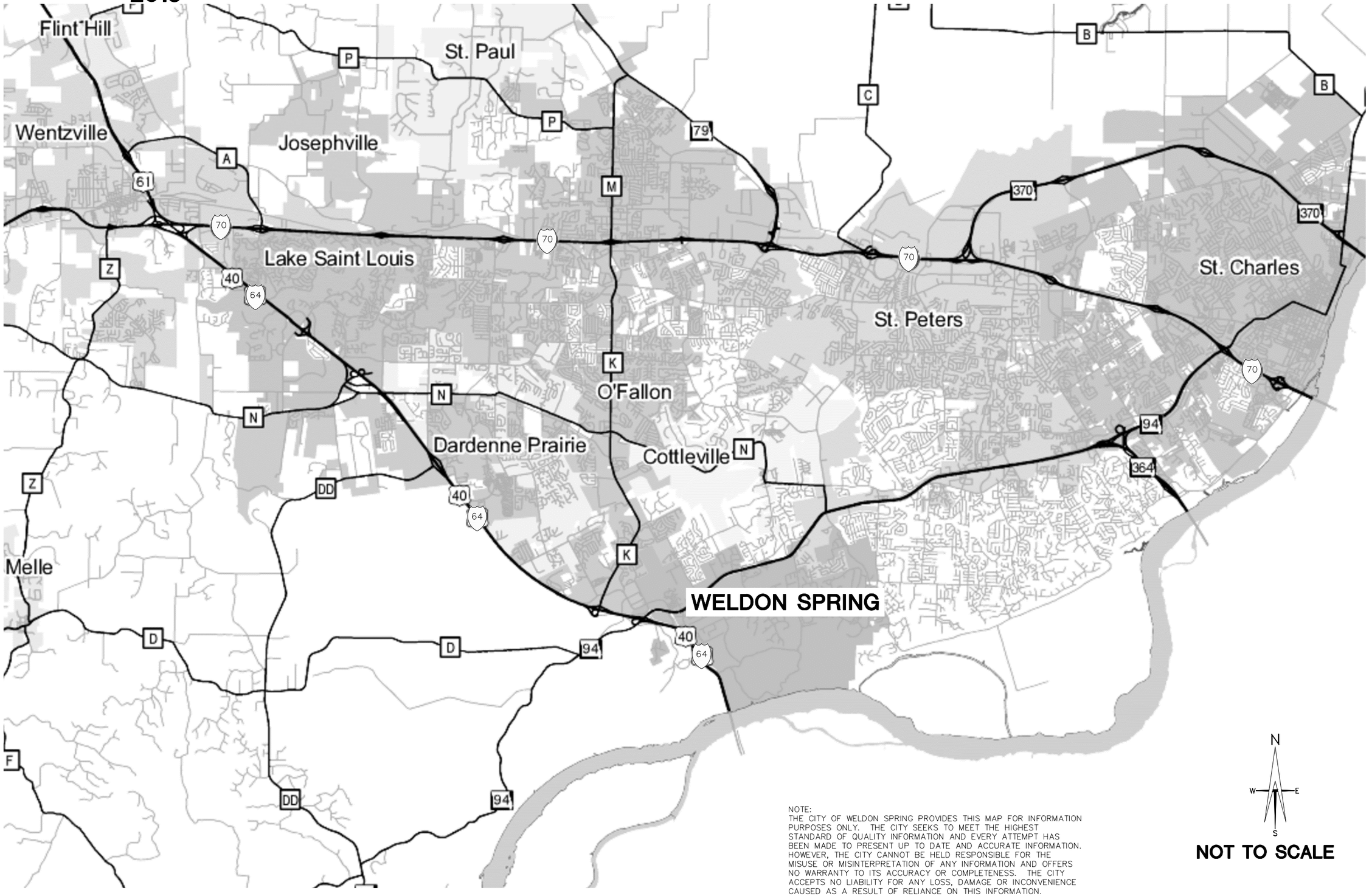

NOTE:
THE CITY OF WELDON SPRING PROVIDES THIS MAP FOR INFORMATION PURPOSES ONLY. THE CITY SEEKS TO MEET THE HIGHEST STANDARD OF QUALITY INFORMATION AND EVERY ATTEMPT HAS BEEN MADE TO PRESENT UP TO DATE AND ACCURATE INFORMATION. HOWEVER, THE CITY CANNOT BE HELD RESPONSIBLE FOR THE MISUSE OR MISINTERPRETATION OF ANY INFORMATION AND OFFERS NO WARRANTY TO ITS ACCURACY OR COMPLETENESS. THE CITY ACCEPTS NO LIABILITY FOR ANY LOSS, DAMAGE OR INCONVENIENCE CAUSED AS A RESULT OF RELIANCE ON THIS INFORMATION.

N
W E
S

NOT TO SCALE

CITY of WELDON SPRING
ST. CHARLES COUNTY, MISSOURI
LOCATION MAP

SCES ST. CHARLES ENGINEERING & SURVEYING, INC.
801 S. FIFTH STREET, SUITE 202
ST. CHARLES, MO 63301
TEL. (636) 947-0607, FAX: (636) 947-2448

DATE
05/01/15

fig. 1

I:\01002\CITY OF WELDON SPRING BASE MAPPING\CITY MAPS 2015.dwg 05/01/15–8:07am

CITY OF WELDON SPRING
2015

FIGURE 2
EXISTING LAND USE

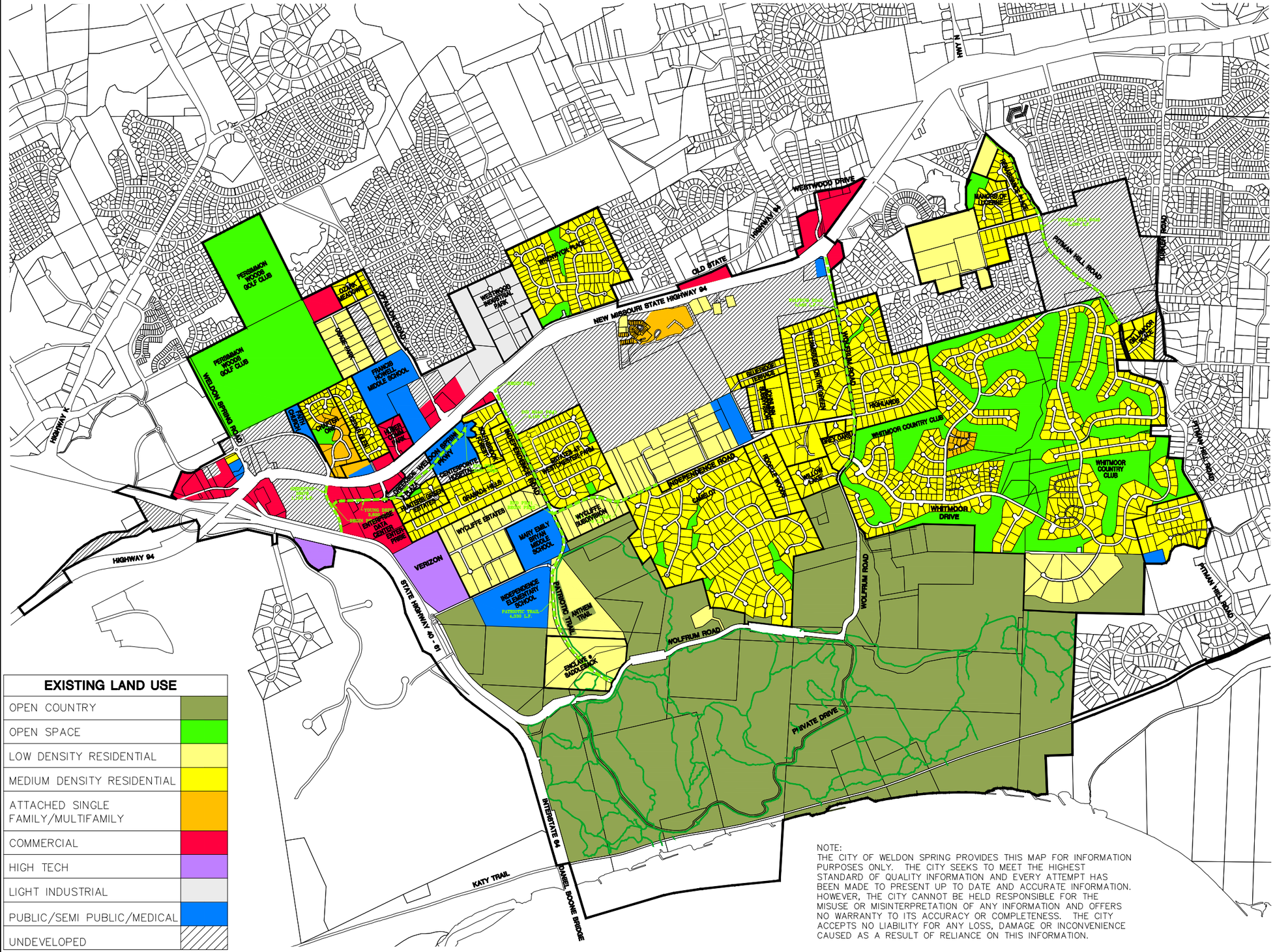

EXISTING LAND USE	
OPEN COUNTRY	
OPEN SPACE	
LOW DENSITY RESIDENTIAL	
MEDIUM DENSITY RESIDENTIAL	
ATTACHED SINGLE FAMILY/MULTIFAMILY	
COMMERCIAL	
HIGH TECH	
LIGHT INDUSTRIAL	
PUBLIC/SEMI PUBLIC/MEDICAL	
UNDEVELOPED	

NOTE:
THE CITY OF WELDON SPRING PROVIDES THIS MAP FOR INFORMATION PURPOSES ONLY. THE CITY SEEKS TO MEET THE HIGHEST STANDARD OF QUALITY INFORMATION AND EVERY ATTEMPT HAS BEEN MADE TO PRESENT UP TO DATE AND ACCURATE INFORMATION. HOWEVER, THE CITY CANNOT BE HELD RESPONSIBLE FOR THE MISUSE OR MISINTERPRETATION OF ANY INFORMATION AND OFFERS NO WARRANTY TO ITS ACCURACY OR COMPLETENESS. THE CITY ACCEPTS NO LIABILITY FOR ANY LOSS, DAMAGE OR INCONVENIENCE CAUSED AS A RESULT OF RELIANCE ON THIS INFORMATION.

N
W E
S

CITY of WELDON SPRING
ST. CHARLES COUNTY, MISSOURI
EXISTING LAND USE MAP

ST. CHARLES ENGINEERING & SURVEYING, INC.
801 S. FIFTH STREET, SUITE 202
ST. CHARLES, MO 63301
TEL: (636) 947-0607, FAX: (636) 947-2448

ORDER NO.
010023
DATE
05/01/15
fig. 2
CITY MAPS 2015.dwg

CITY OF WELDON SPRING
2015

FIGURE 3
POTENTIAL CONSERVATION LANDS MAP

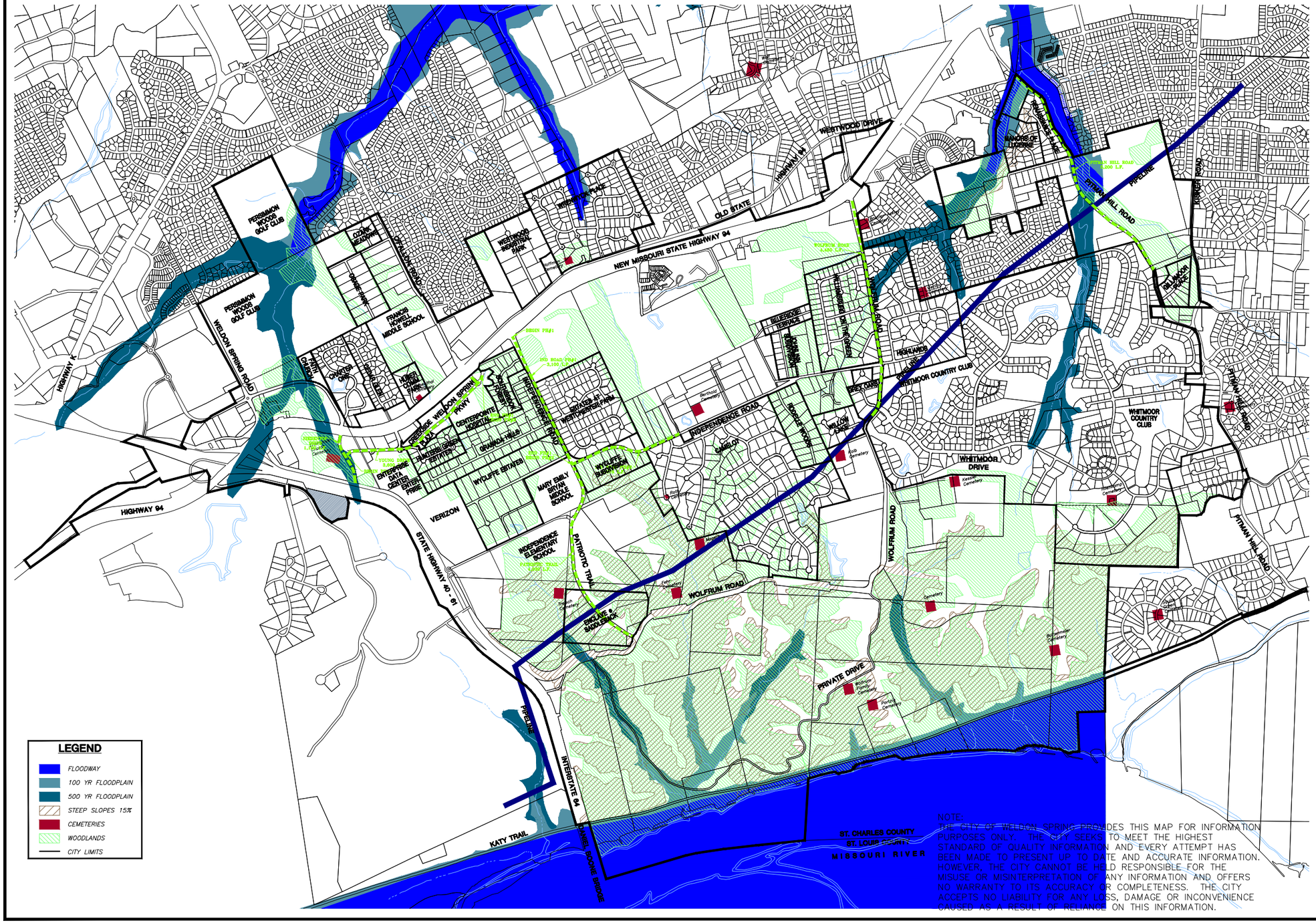

NOTE:
THE CITY OF WELDON SPRING PROVIDES THIS MAP FOR INFORMATION PURPOSES ONLY. THE CITY SEEKS TO MEET THE HIGHEST STANDARD OF QUALITY INFORMATION AND EVERY ATTEMPT HAS BEEN MADE TO PRESENT UP TO DATE AND ACCURATE INFORMATION. HOWEVER, THE CITY CANNOT BE HELD RESPONSIBLE FOR THE MISUSE OR MISINTERPRETATION OF ANY INFORMATION AND OFFERS NO WARRANTY TO ITS ACCURACY OR COMPLETENESS. THE CITY ACCEPTS NO LIABILITY FOR ANY LOSS, DAMAGE OR INCONVENIENCE CAUSED AS A RESULT OF RELIANCE ON THIS INFORMATION.

CITY of WELDON SPRING
ST. CHARLES COUNTY, MISSOURI
POTENTIAL CONSERVATION LANDS MAP

ST. CHARLES ENGINEERING & SURVEYING, INC.
801 S. FIFTH STREET, SUITE 202
ST. CHARLES, MO 63301
TEL: (636) 947-0607, FAX: (636) 947-2448

DATE
05/01/15

fig. 3

CITY MAPS 2015.dwg

CITY OF WELDON SPRING

2015

FIGURE 6
FUTURE LAND USE

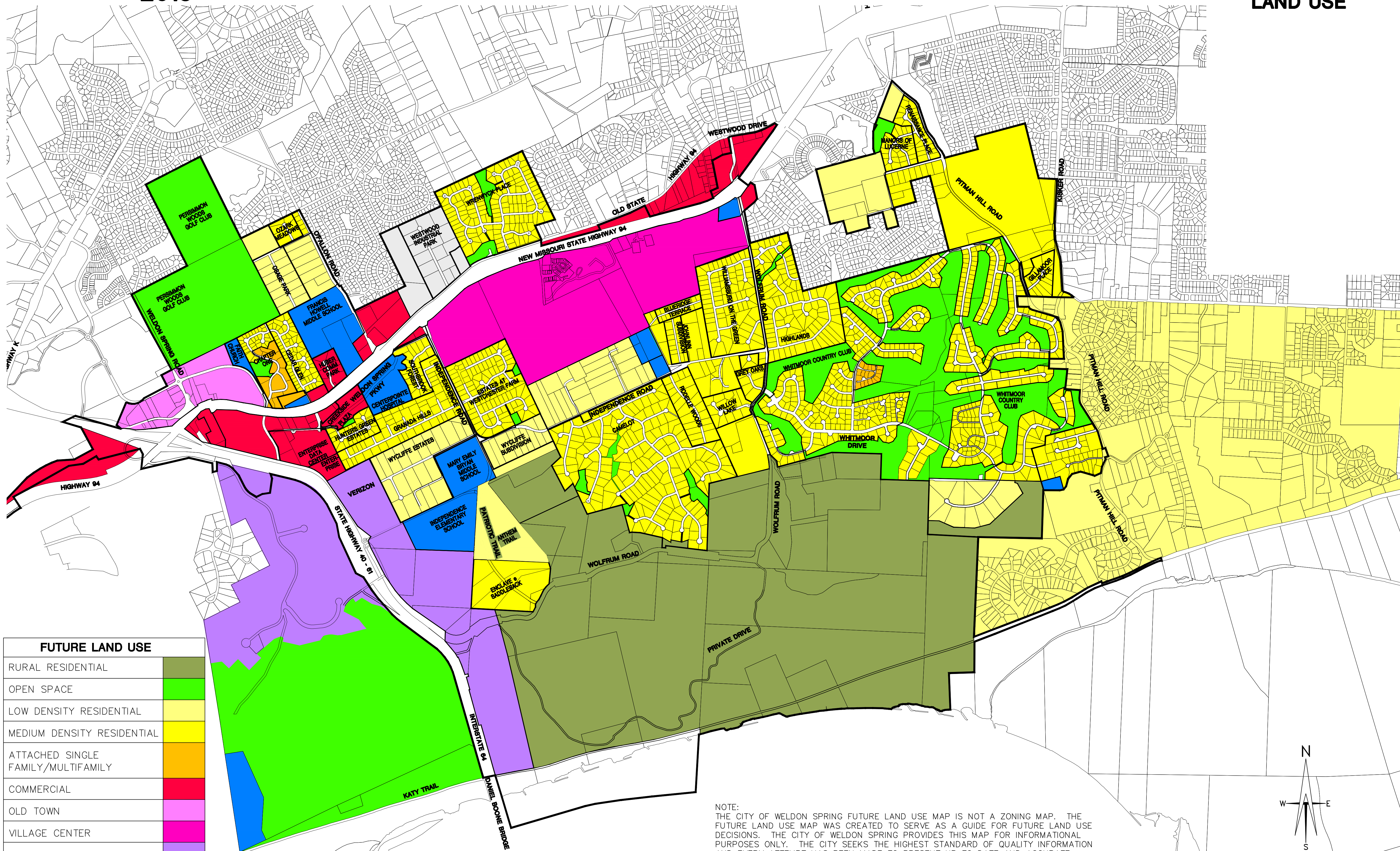

FUTURE LAND USE	
RURAL RESIDENTIAL	
OPEN SPACE	
LOW DENSITY RESIDENTIAL	
MEDIUM DENSITY RESIDENTIAL	
ATTACHED SINGLE FAMILY/MULTIFAMILY	
COMMERCIAL	
OLD TOWN	
VILLAGE CENTER	
HIGH TECH	
LIGHT INDUSTRIAL	
PUBLIC/SEMI PUBLIC/MEDICAL	

NOTE:
THE CITY OF WELDON SPRING FUTURE LAND USE MAP IS NOT A ZONING MAP. THE FUTURE LAND USE MAP WAS CREATED TO SERVE AS A GUIDE FOR FUTURE LAND USE DECISIONS. THE CITY OF WELDON SPRING PROVIDES THIS MAP FOR INFORMATIONAL PURPOSES ONLY. THE CITY SEEKS THE HIGHEST STANDARD OF QUALITY INFORMATION AND EVERY ATTEMPT HAS BEEN MADE TO PRESENT UP TO DATE AND ACCURATE INFORMATION. HOWEVER, THE CITY CANNOT BE HELD RESPONSIBLE FOR THE MISUSE OR MISINTERPRETATION OF ANY INFORMATION AND OFFERS NO WARRANTY TO ITS ACCURACY OR COMPLETENESS. THE CITY ACCEPTS NO LIABILITY FOR ANY LOSS, DAMAGE OR INCONVENIENCE CAUSED AS A RESULT OF RELIANCE ON THIS INFORMATION.

I:\010023\CITY OF WELDON SPRING BASE MAPPING\CITY MAPS 2015.dwg 05/13/15-12:41pm

CITY of WELDON SPRING
ST. CHARLES COUNTY, MISSOURI
FUTURE LAND USE MAP

ST. CHARLES ENGINEERING & SURVEYING, INC.
801 S. FIFTH STREET, SUITE 202
ST. CHARLES, MO 63301
TEL: (636) 947-0607, FAX: (636) 947-2448

ORDER NO.
010023
DATE
05/01/15

fig. 6

CITY MAPS 2015.dwg

CITY OF WELDON SPRING
2015

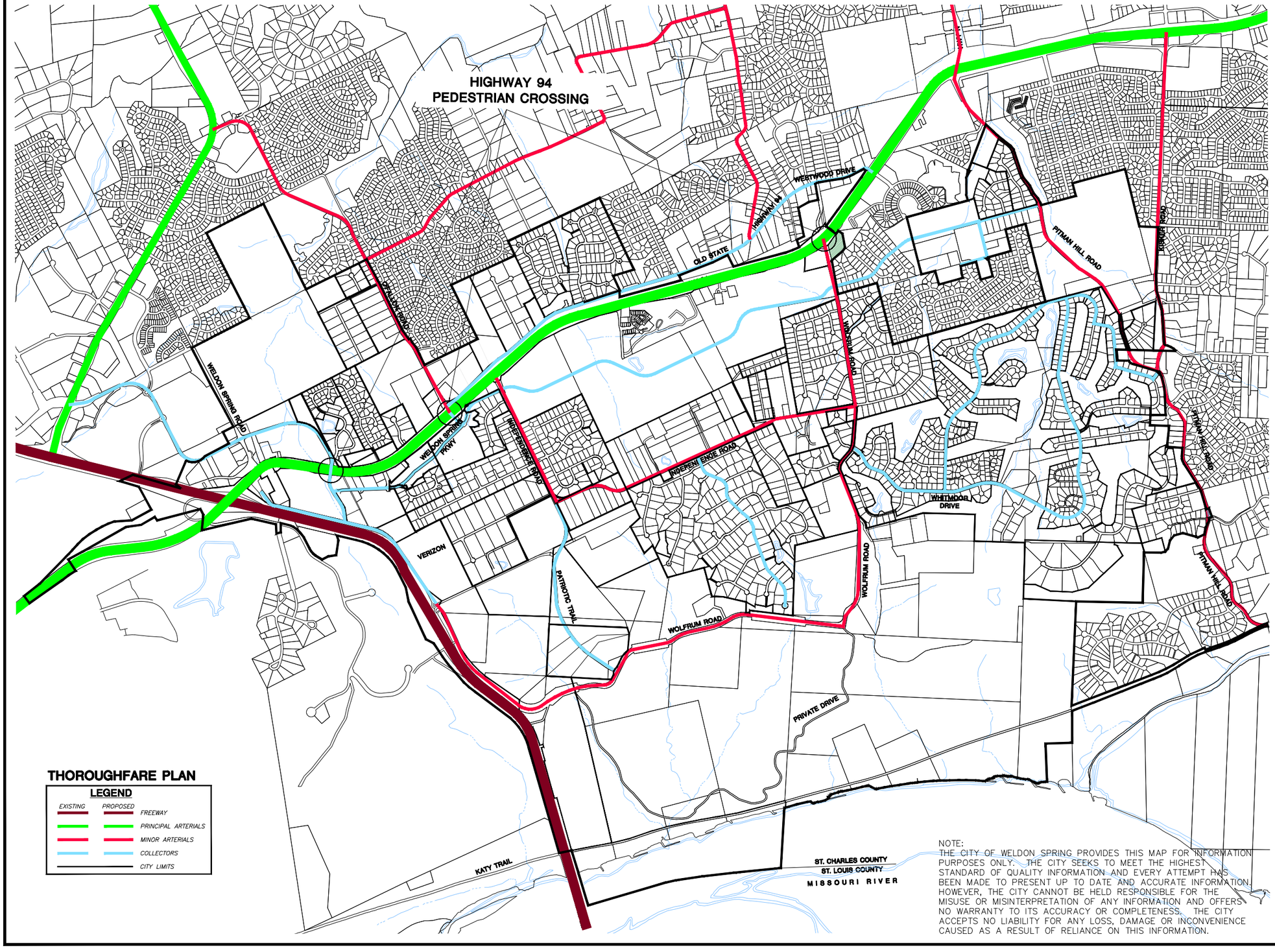

THOROUGHFARE PLAN

LEGEND

EXISTING	PROPOSED	
		FREEWAY
		PRINCIPAL ARTERIALS
		MINOR ARTERIALS
		COLLECTORS
		CITY LIMITS

NOTE:
THE CITY OF WELDON SPRING PROVIDES THIS MAP FOR INFORMATION PURPOSES ONLY. THE CITY SEEKS TO MEET THE HIGHEST STANDARD OF QUALITY INFORMATION AND EVERY ATTEMPT HAS BEEN MADE TO PRESENT UP TO DATE AND ACCURATE INFORMATION. HOWEVER, THE CITY CANNOT BE HELD RESPONSIBLE FOR THE MISUSE OR MISINTERPRETATION OF ANY INFORMATION AND OFFERS NO WARRANTY TO ITS ACCURACY OR COMPLETENESS. THE CITY ACCEPTS NO LIABILITY FOR ANY LOSS, DAMAGE OR INCONVENIENCE CAUSED AS A RESULT OF RELIANCE ON THIS INFORMATION.

N
W E
S

1000 0' 1000 2000
GRAPHIC SCALE
1" = 1000'

FIGURE 7
CITY OF WELDON SPRING THOROUGHFARE PLAN MAP

CITY of WELDON SPRING
ST. CHARLES COUNTY, MISSOURI
CITY OF WELDON SPRING
THOROUGHFARE PLAN MAP

ST. CHARLES ENGINEERING & SURVEYING, INC.
801 S. FIFTH STREET, SUITE 202
ST. CHARLES, MO 63301
TEL: (636) 947-0607, FAX: (636) 947-2448

DATE
05/01/15

fig. 7

CITY MAPS 2015.dwg

I:\2010023\CITY OF WELDON SPRING BASE MAPPING\CITY MAPS 2015.dwg 05/04/15-11:20am

CITY OF WELDON SPRING
2015

FIGURE 9
TRAIL MAP

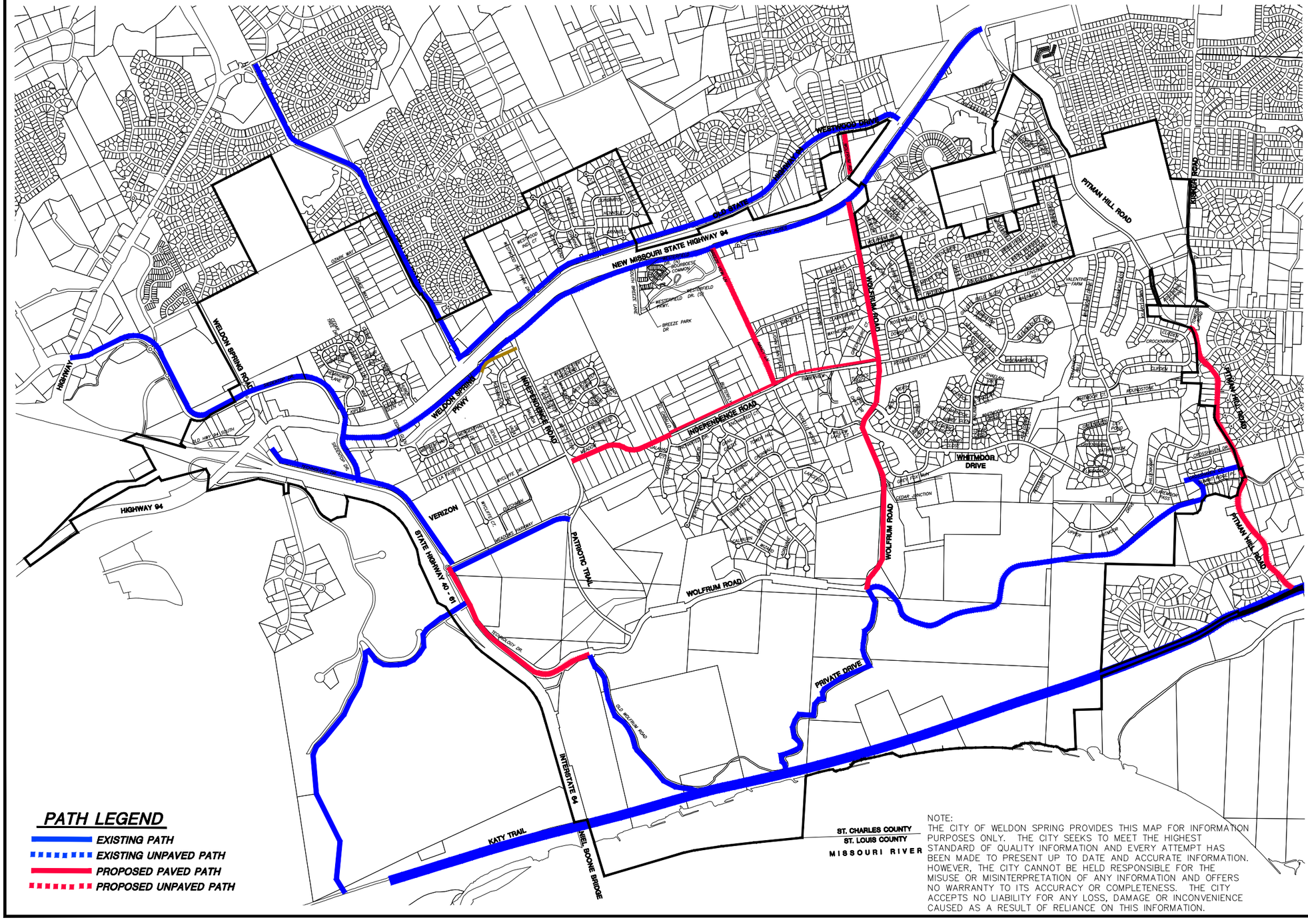

PATH LEGEND

- ***EXISTING PATH***
- ***EXISTING UNPAVED PATH***
- ***PROPOSED PAVED PATH***
- ***PROPOSED UNPAVED PATH***

NOTE:
THE CITY OF WELDON SPRING PROVIDES THIS MAP FOR INFORMATION PURPOSES ONLY. THE CITY SEEKS TO MEET THE HIGHEST STANDARD OF QUALITY INFORMATION AND EVERY ATTEMPT HAS BEEN MADE TO PRESENT UP TO DATE AND ACCURATE INFORMATION. HOWEVER, THE CITY CANNOT BE HELD RESPONSIBLE FOR THE MISUSE OR MISINTERPRETATION OF ANY INFORMATION AND OFFERS NO WARRANTY TO ITS ACCURACY OR COMPLETENESS. THE CITY ACCEPTS NO LIABILITY FOR any LOSS, DAMAGE OR INCONVENIENCE CAUSED AS A RESULT OF RELIANCE ON THIS INFORMATION.

CITY of WELDON SPRING
ST. CHARLES COUNTY, MISSOURI
TRAIL MAP

ST. CHARLES ENGINEERING & SURVEYING, INC.
801 S. FIFTH STREET, SUITE 202
ST. CHARLES, MO 63301
TEL: (636) 947-0607, FAX: (636) 947-2448

DATE
05/01/15

fig. 9

I:\2010023\CITY OF WELDON SPRING BASE MAPPING\CITY MAPS 2015.dwg 05/04/15-11:22am

CITY OF WELDON SPRING
2015

NOTE:
THE CITY OF WELDON SPRING PROVIDES THIS MAP FOR INFORMATION PURPOSES ONLY. THE CITY SEEKS TO MEET THE HIGHEST STANDARD OF QUALITY INFORMATION AND EVERY ATTEMPT HAS BEEN MADE TO PRESENT UP TO DATE AND ACCURATE INFORMATION. HOWEVER, THE CITY CANNOT BE HELD RESPONSIBLE FOR THE MISUSE OR MISINTERPRETATION OF ANY INFORMATION AND OFFERS NO WARRANTY TO ITS ACCURACY OR COMPLETENESS. THE CITY ACCEPTS NO LIABILITY FOR ANY LOSS, DAMAGE OR INCONVENIENCE CAUSED AS A RESULT OF RELIANCE ON THIS INFORMATION.

FIGURE 10
HORSE TRAIL MAP

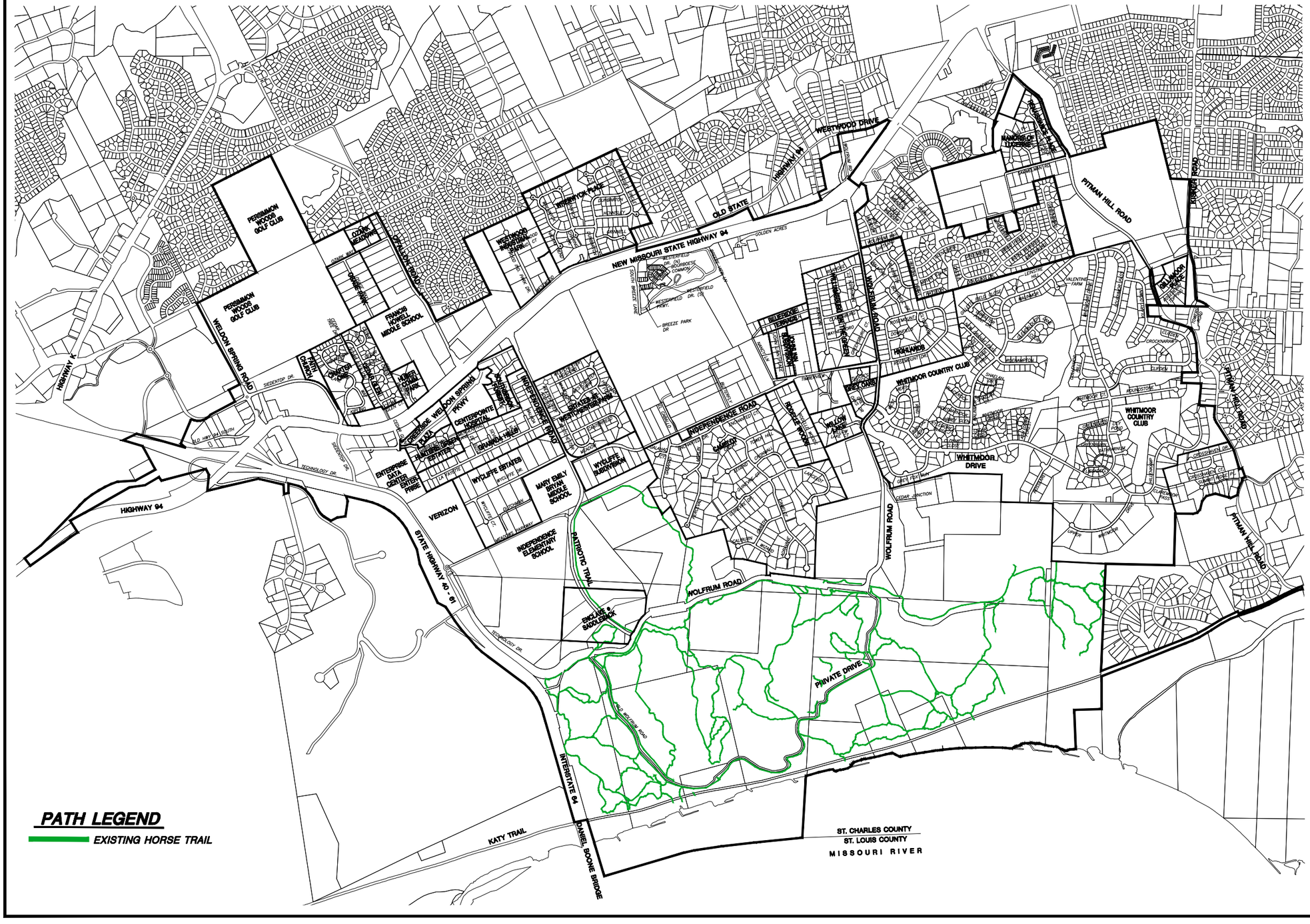

PATH LEGEND

EXISTING HORSE TRAIL

N
W E
S

1000 0' 1000 2000
GRAPHIC SCALE
1" = 1000'

CITY of WELDON SPRING
ST. CHARLES COUNTY, MISSOURI
HORSE TRAIL MAP

ST. CHARLES ENGINEERING & SURVEYING, INC.
801 S. FIFTH STREET, SUITE 202
ST. CHARLES, MO 63301
TEL: (636) 947-0607, FAX: (636) 947-2448

DATE
05/01/15

fig. 10

CITY MAPS 2015.dwg

I:\2012\CITY OF WELDON SPRING BASE MAPPING\CITY MAPS 2015.dwg 05/04/15-11:23am

CITY OF WELDON SPRING
2015

FIGURE AI
ZONING MAP

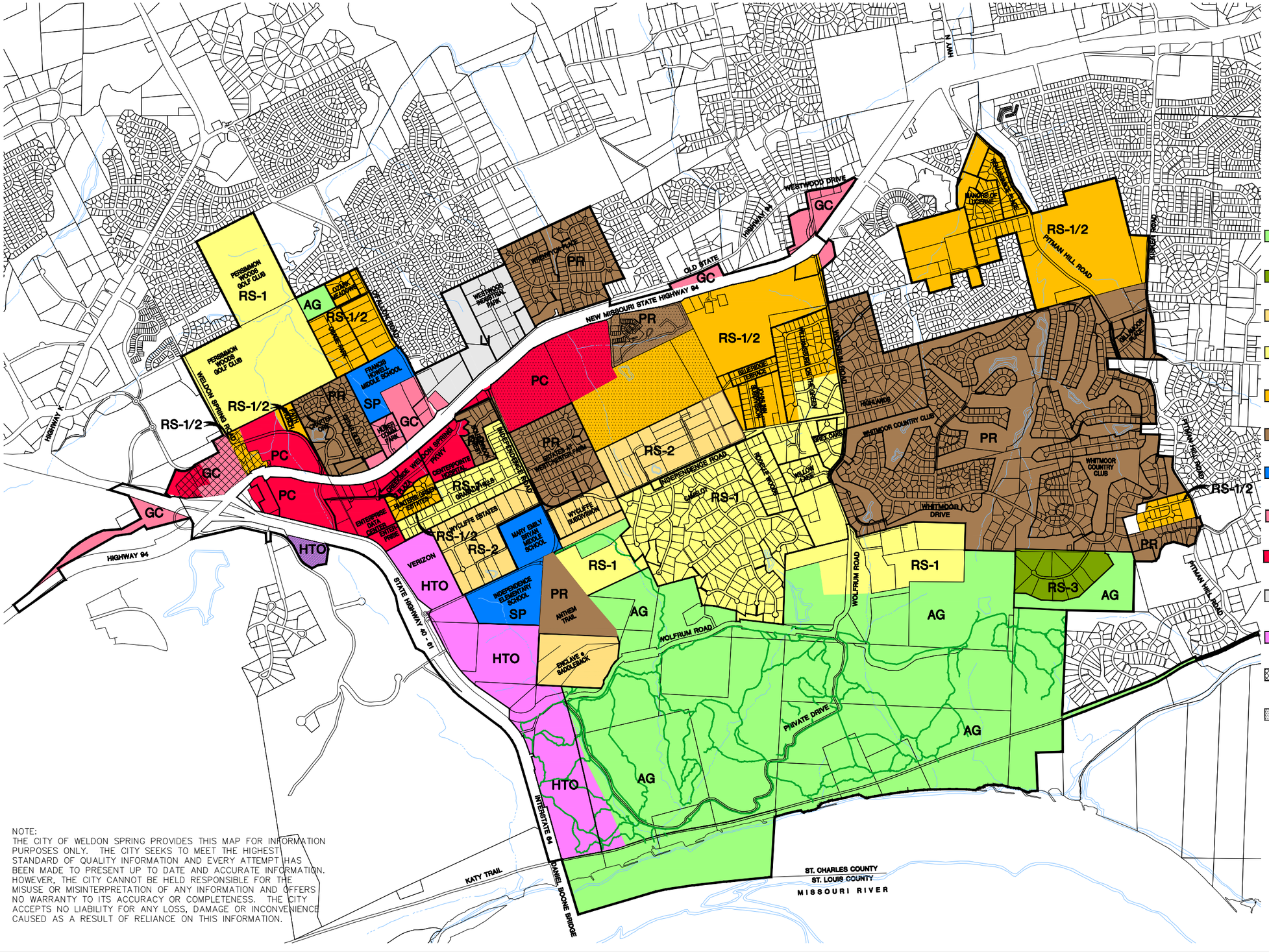

LEGEND:

- AGRICULTURAL (AG)
- OPEN COUNTRY (RS-3)
- LOW DENSITY RESIDENTIAL (RS-2)
- MODERATE DENSITY RESIDENTIAL (RS-1)
- MEDIUM DENSITY RESIDENTIAL (RS-1/2)
- PLANNED RESIDENTIAL (PR)
- PUBLIC/SEMI PUBLIC (SP)
- GENERAL COMMERCIAL DISTRICT (GC)
- PLANNED COMMERCIAL DISTRICT (PC)
- LIGHT INDUSTRIAL DISTRICT (LI)
- HIGH TECH OFFICE DISTRICT (HTO)
- OLD TOWN OVERLAY DISTRICT
- VILLAGE CENTER OVERLY DISTRICT

N
W E
S

1000 0' 1000 2000
GRAPHIC SCALE
1" = 1000'

NOTE:
THE CITY OF WELDON SPRING PROVIDES THIS MAP FOR INFORMATION PURPOSES ONLY. THE CITY SEEKS TO MEET THE HIGHEST STANDARD OF QUALITY INFORMATION AND EVERY ATTEMPT HAS BEEN MADE TO PRESENT UP TO DATE AND ACCURATE INFORMATION. HOWEVER, THE CITY CANNOT BE HELD RESPONSIBLE FOR THE MISUSE OR MISINTERPRETATION OF ANY INFORMATION AND OFFERS NO WARRANTY TO ITS ACCURACY OR COMPLETENESS. THE CITY ACCEPTS NO LIABILITY FOR ANY LOSS, DAMAGE OR INCONVENIENCE CAUSED AS A RESULT OF RELIANCE ON THIS INFORMATION.

CITY of WELDON SPRING
ST. CHARLES COUNTY, MISSOURI
ZONING MAP

ST. CHARLES ENGINEERING & SURVEYING, INC.
801 S. FIFTH STREET, SUITE 202
ST. CHARLES, MO 63301
TEL: (636) 947-0607, FAX: (636) 947-2448

DATE
05/01/15

A1

CITY MAPS 2015.dwg

I:\01002\CITY OF WELDON SPRING BASE MAPPING\CITY MAPS 2015.dwg 05/13/15–11:50am

CITY OF WELDON SPRING
2015

FIGURE A2
STREET MAP

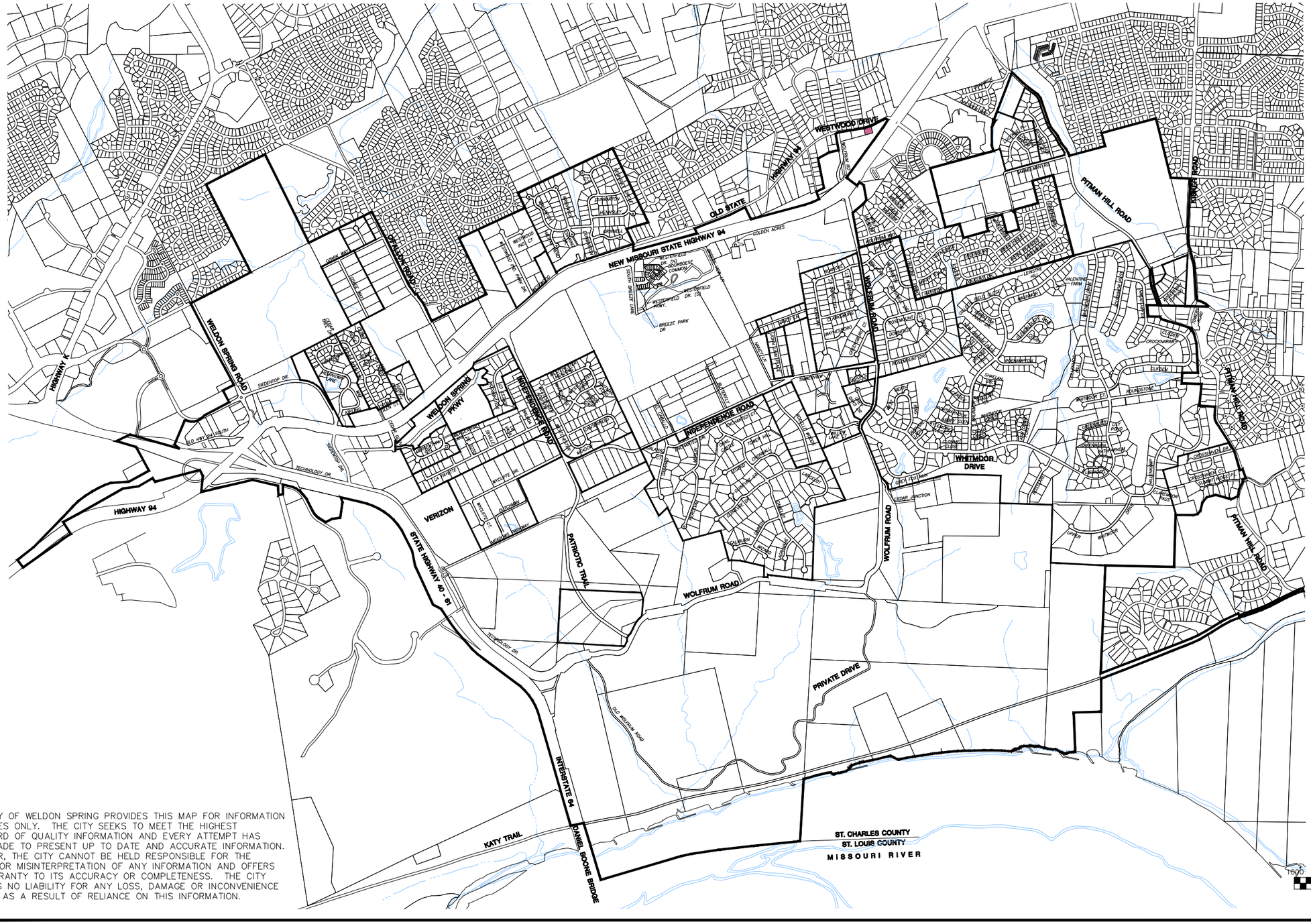

NOTE:
THE CITY OF WELDON SPRING PROVIDES THIS MAP FOR INFORMATION PURPOSES ONLY. THE CITY SEEKS TO MEET THE HIGHEST STANDARD OF QUALITY INFORMATION AND EVERY ATTEMPT HAS BEEN MADE TO PRESENT UP TO DATE AND ACCURATE INFORMATION. HOWEVER, THE CITY CANNOT BE HELD RESPONSIBLE FOR THE MISUSE OR MISINTERPRETATION OF ANY INFORMATION AND OFFERS NO WARRANTY TO ITS ACCURACY OR COMPLETENESS. THE CITY ACCEPTS NO LIABILITY FOR ANY LOSS, DAMAGE OR INCONVENIENCE CAUSED AS A RESULT OF RELIANCE ON THIS INFORMATION.

CITY of WELDON SPRING
ST. CHARLES COUNTY, MISSOURI
STREET MAP

ST. CHARLES ENGINEERING & SURVEYING, INC.
801 S. FIFTH STREET, SUITE 202
ST. CHARLES, MO 63301
TEL: (636) 947-0607, FAX: (636) 947-2448

DATE
05/01/15

A2

CITY MAPS 2015.dwg

I:\2012023\CITY OF WELDON SPRING BASE MAPPING\CITY MAPS 2015.dwg 05/01/15–8:06am

CITY OF WELDON SPRING
2015

FIGURE A3
CITY ORDINANCE MAP

ORIGINAL-INCORPORATION - 23 OCT 1984

ORDINANCE #:

- 31
- 37
- 38
- 44
- 45
- 78
- 90-19
- 90-23
- 91-04
- 93-36
- 93-45A
- 94-34
- 96-49
- 97-13
- 97-17
- 98-14
- 98-23
- 98-32
- 99-05
- 99-34
- 00-11
- 00-33
- 00-36
- 04-07
- 05-24
- 08-05
- 13-15
- 14-05
- 14-06

UI - Un-Incorporated

THE NUMBERS LISTED IN THE DIFFERENT COLORED AREAS REPRESENT THE ORDINACE NUMBER THAT BRINGS THE PARCEL INTO THE CITY.

N / W / E / S

NOTE:
THE CITY OF WELDON SPRING PROVIDES THIS MAP FOR INFORMATION PURPOSES ONLY. THE CITY SEEKS TO MEET THE HIGHEST STANDARD OF QUALITY INFORMATION AND EVERY ATTEMPT HAS BEEN MADE TO PRESENT UP TO DATE AND ACCURATE INFORMATION. HOWEVER, THE CITY CANNOT BE HELD RESPONSIBLE FOR THE MISUSE OR MISINTERPRETATION OF ANY INFORMATION AND OFFERS NO WARRANTY TO ITS ACCURACY OR COMPLETENESS. THE CITY ACCEPTS NO LIABILITY FOR ANY LOSS, DAMAGE OR INCONVENIENCE CAUSED AS A RESULT OF RELIANCE ON THIS INFORMATION.

CITY of WELDON SPRING
ST. CHARLES COUNTY, MISSOURI
CITY ORDINANCE MAP

ST. CHARLES ENGINEERING & SURVEYING, INC.
801 S. FIFTH STREET, SUITE 202
ST. CHARLES, MO 63301
TEL.: (636) 947-0607, FAX: (636) 947-2448

DATE
05/01/2015

A3

CITY MAPS 2015.dgn

CITY OF WELDON SPRING
2015

FIGURE A4
WARD MAP

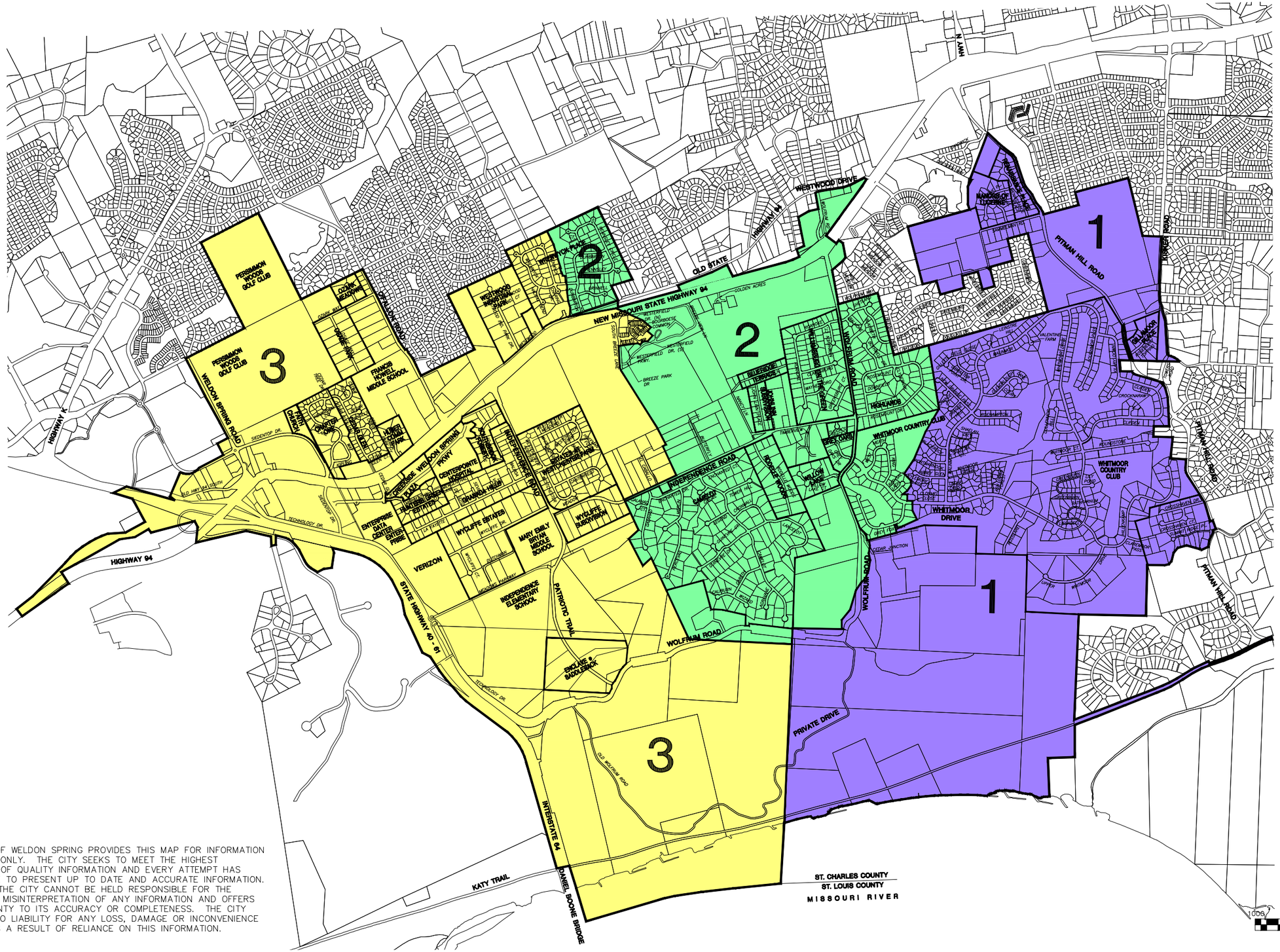

NOTE:
THE CITY OF WELDON SPRING PROVIDES THIS MAP FOR INFORMATION PURPOSES ONLY. THE CITY SEEKS TO MEET THE HIGHEST STANDARD OF QUALITY INFORMATION AND EVERY ATTEMPT HAS BEEN MADE TO PRESENT UP TO DATE AND ACCURATE INFORMATION. HOWEVER, THE CITY CANNOT BE HELD RESPONSIBLE FOR THE MISUSE OR MISINTERPRETATION OF ANY INFORMATION AND OFFERS NO WARRANTY TO ITS ACCURACY OR COMPLETENESS. THE CITY ACCEPTS NO LIABILITY FOR ANY LOSS, DAMAGE OR INCONVENIENCE CAUSED AS A RESULT OF RELIANCE ON THIS INFORMATION.

CITY of WELDON SPRING
ST. CHARLES COUNTY, MISSOURI
WARD MAP

ST. CHARLES ENGINEERING & SURVEYING, INC.
801 S. FIFTH STREET, SUITE 202
ST. CHARLES, MO 63301
TEL.: (636) 947-0607, FAX: (636) 947-2448

DATE
05/01/15

A4

CITY MAPS 2015.dwg

CITY OF WELDON SPRING
FEBRUARY, 2015

CITY OF WELDON SPRING
TRANSPORTATION PROJECTS MAP

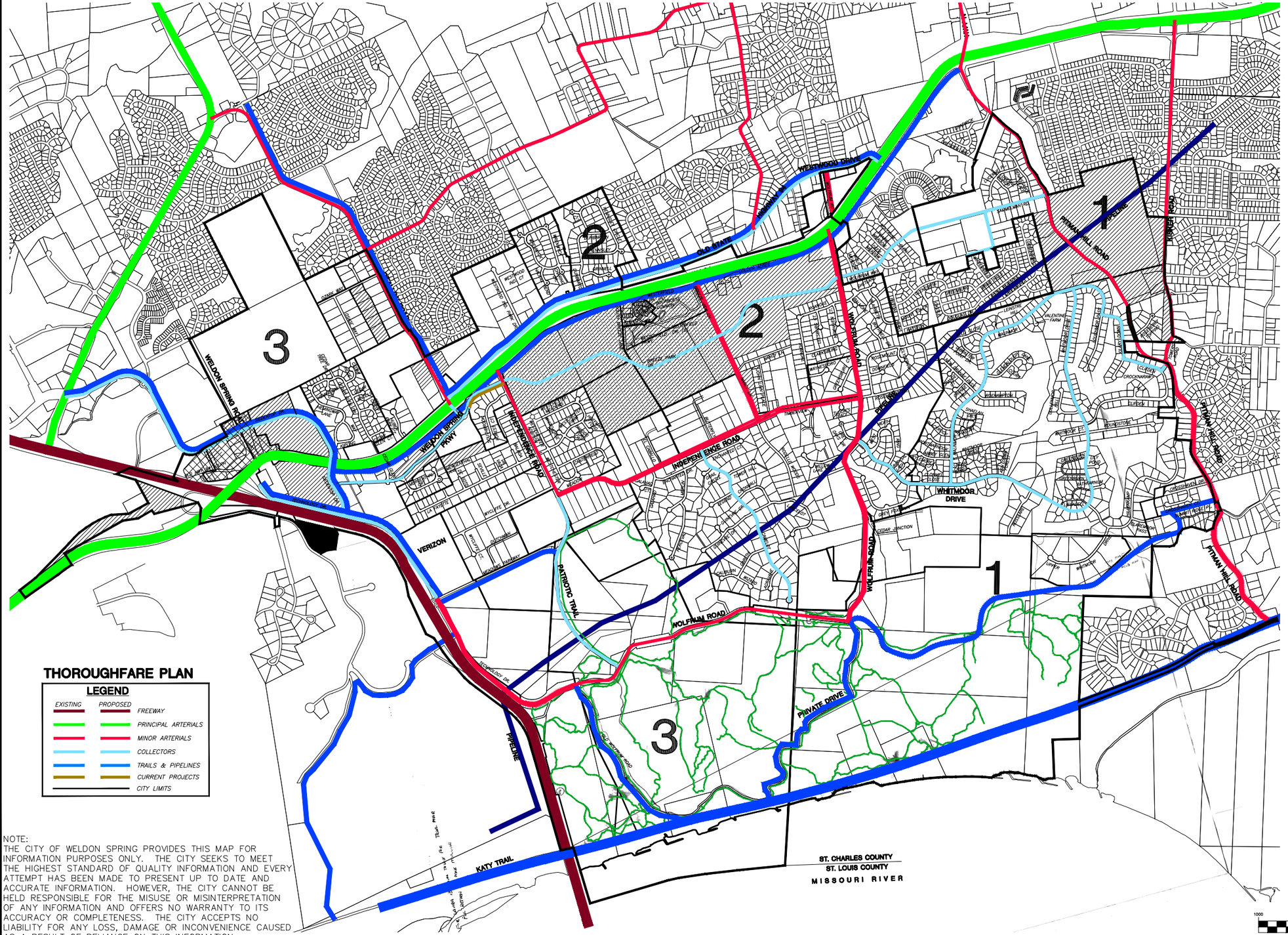

THOROUGHFARE PLAN

LEGEND

EXISTING	PROPOSED	
		FREEWAY
		PRINCIPAL ARTERIALS
		MINOR ARTERIALS
		COLLECTORS
		TRAILS & PIPELINES
		CURRENT PROJECTS
		CITY LIMITS

NOTE:
THE CITY OF WELDON SPRING PROVIDES THIS MAP FOR INFORMATION PURPOSES ONLY. THE CITY SEEKS TO MEET THE HIGHEST STANDARD OF QUALITY INFORMATION AND EVERY ATTEMPT HAS BEEN MADE TO PRESENT UP TO DATE AND ACCURATE INFORMATION. HOWEVER, THE CITY CANNOT BE HELD RESPONSIBLE FOR THE MISUSE OR MISINTERPRETATION OF ANY INFORMATION AND OFFERS NO WARRANTY TO ITS ACCURACY OR COMPLETENESS. THE CITY ACCEPTS NO LIABILITY FOR ANY LOSS, DAMAGE OR INCONVENIENCE CAUSED AS A RESULT OF RELIANCE ON THIS INFORMATION.

N
W E
S

GRAPHIC SCALE

1000 0 500 1000 2000 4000

(IN FEET)
1 inch = 1000 ft.

CITY of WELDON SPRING
ST. CHARLES COUNTY, MISSOURI
TRANSPORTATION PROJECTS MAP

ST. CHARLES ENGINEERING & SURVEYING, INC.
801 S. FIFTH STREET, SUITE 202
ST. CHARLES, MO 63301
TEL.: (636) 947-0607, FAX: (636) 947-2448

DATE
05/01/15

1

CITY MAPS 2015.dwg

2012 T.R.I.M. GRANT APPLICATION
PUBLIC RIGHTS OF WAY & PARKS

"APPENDIX B"

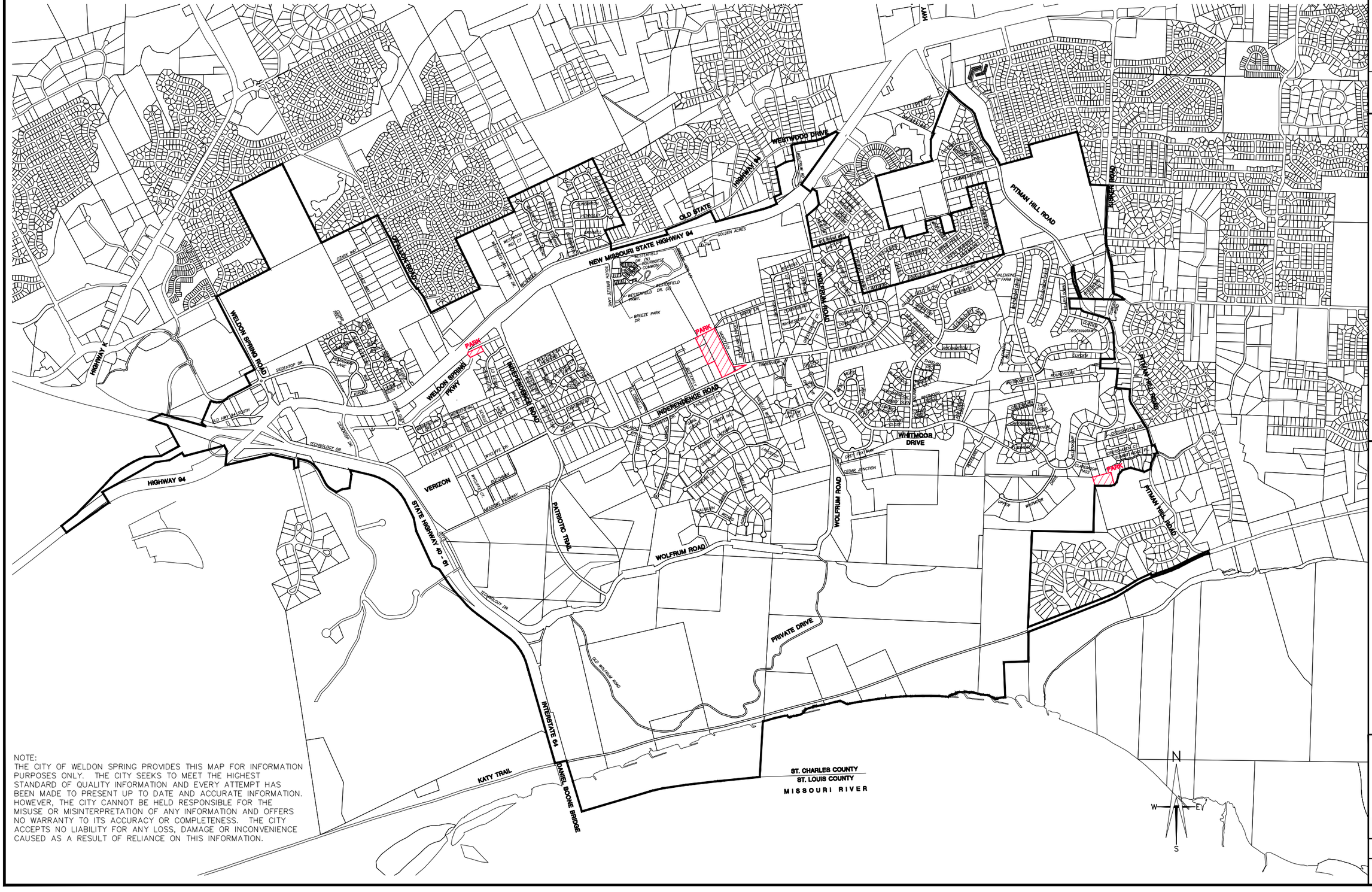

NOTE:
THE CITY OF WELDON SPRING PROVIDES THIS MAP FOR INFORMATION PURPOSES ONLY. THE CITY SEEKS TO MEET THE HIGHEST STANDARD OF QUALITY INFORMATION AND EVERY ATTEMPT HAS BEEN MADE TO PRESENT UP TO DATE AND ACCURATE INFORMATION. HOWEVER, THE CITY CANNOT BE HELD RESPONSIBLE FOR THE MISUSE OR MISINTERPRETATION OF ANY INFORMATION AND OFFERS NO WARRANTY TO ITS ACCURACY OR COMPLETENESS. THE CITY ACCEPTS NO LIABILITY FOR ANY LOSS, DAMAGE OR INCONVENIENCE CAUSED AS A RESULT OF RELIANCE ON THIS INFORMATION.

2012 T.R.I.M. GRANT APPLICATION
PUBLIC RIGHTS OF WAY & PARKS

STREET MAP

ST. CHARLES ENGINEERING & SURVEYING, INC.
801 S. FIFTH STREET, SUITE 202
ST. CHARLES, MO 63301
TEL.: (636) 947-0607, FAX: (636) 947-2448

DATE
05/01/15

1

CITY MAPS 2015.dwg

CITY OF WELDON SPRING
PREVIOUS ROAD PROJECTS

COMPLETED ROAD IMPROVEMENTS

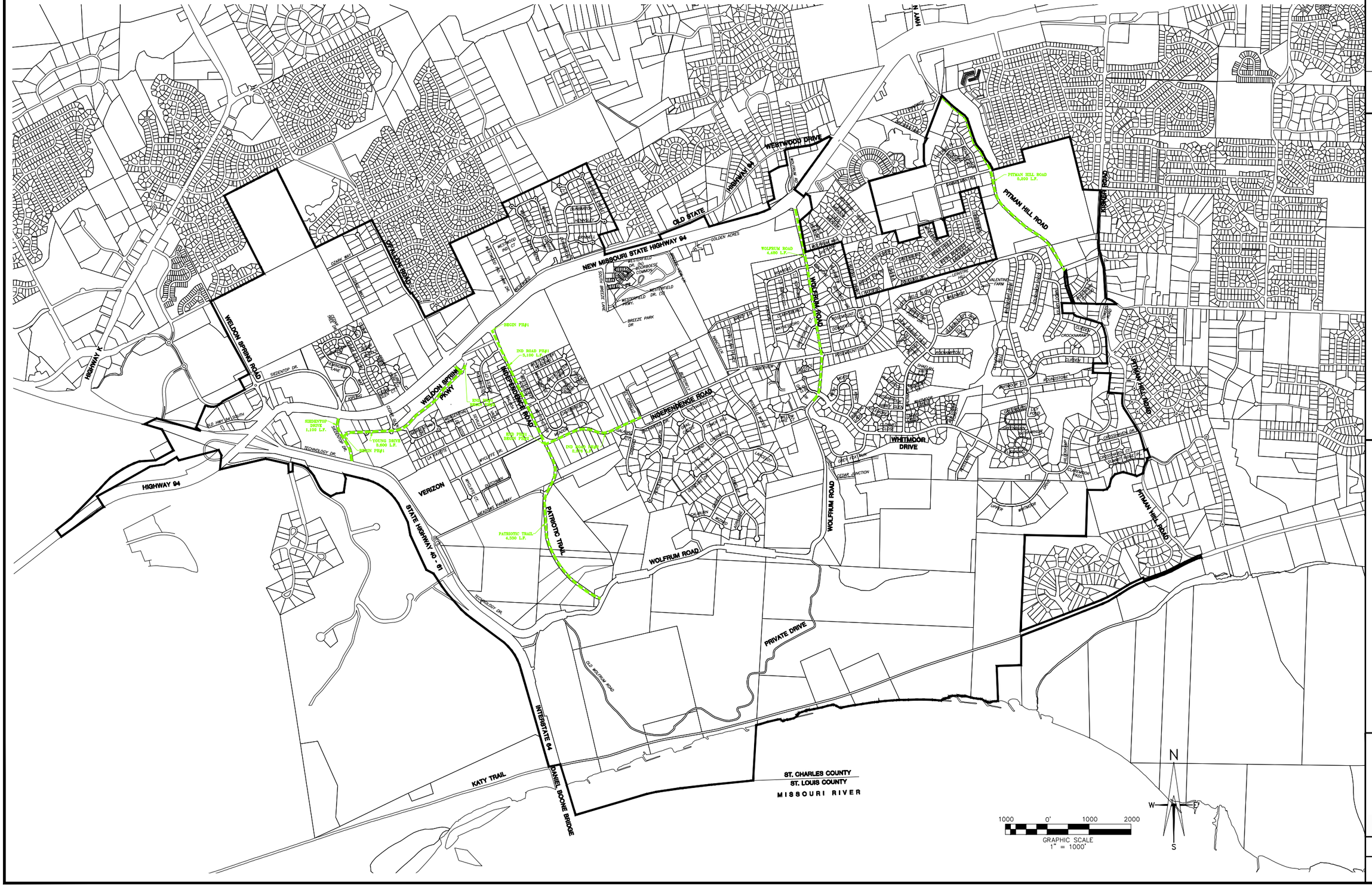

CITY OF WELDON SPRING
PREVIOUS ROAD PROJECTS
STREET MAP

ST. CHARLES ENGINEERING & SURVEYING, INC.
801 S. FIFTH STREET, SUITE 202
ST. CHARLES, MO 63301
TEL. (636) 947-0607, FAX: (636) 947-2448

SCES

DATE
05/01/15

1

CITY MAPS 2015.dwg

I:\2010\02\CITY OF WELDON SPRING BASE MAPPING\CITY MAPS 2015.dwg 05/01/15–10:35am